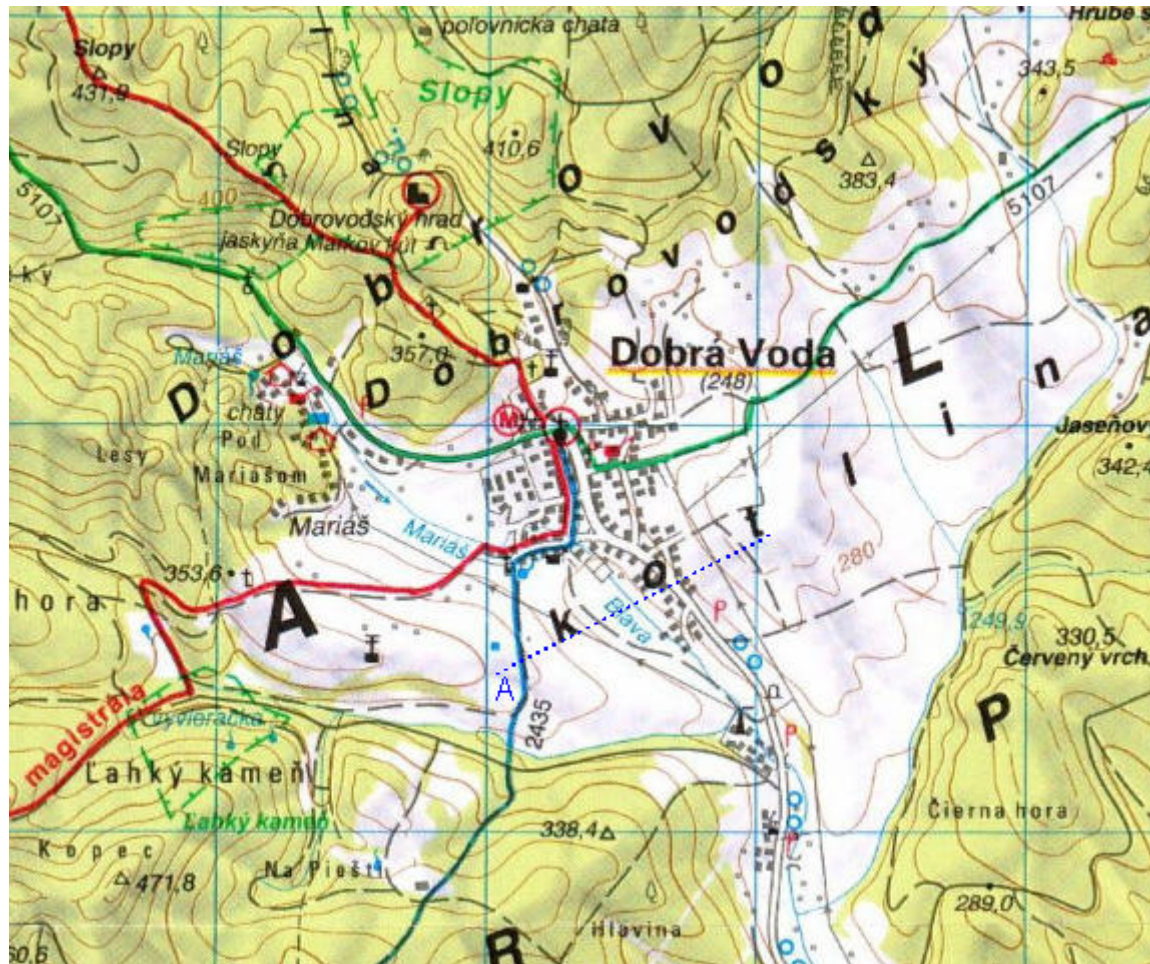


Geophysical results of „Neotectonic activity of West Carpathians area“project solving

Vojtech Gajdoš, Kamil Rozimant,
Andrej Mojzeš, René Putiška, Ivan
Dostál,

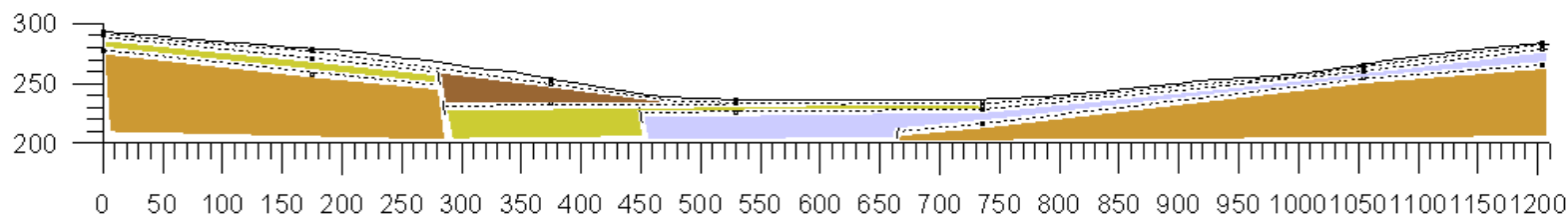
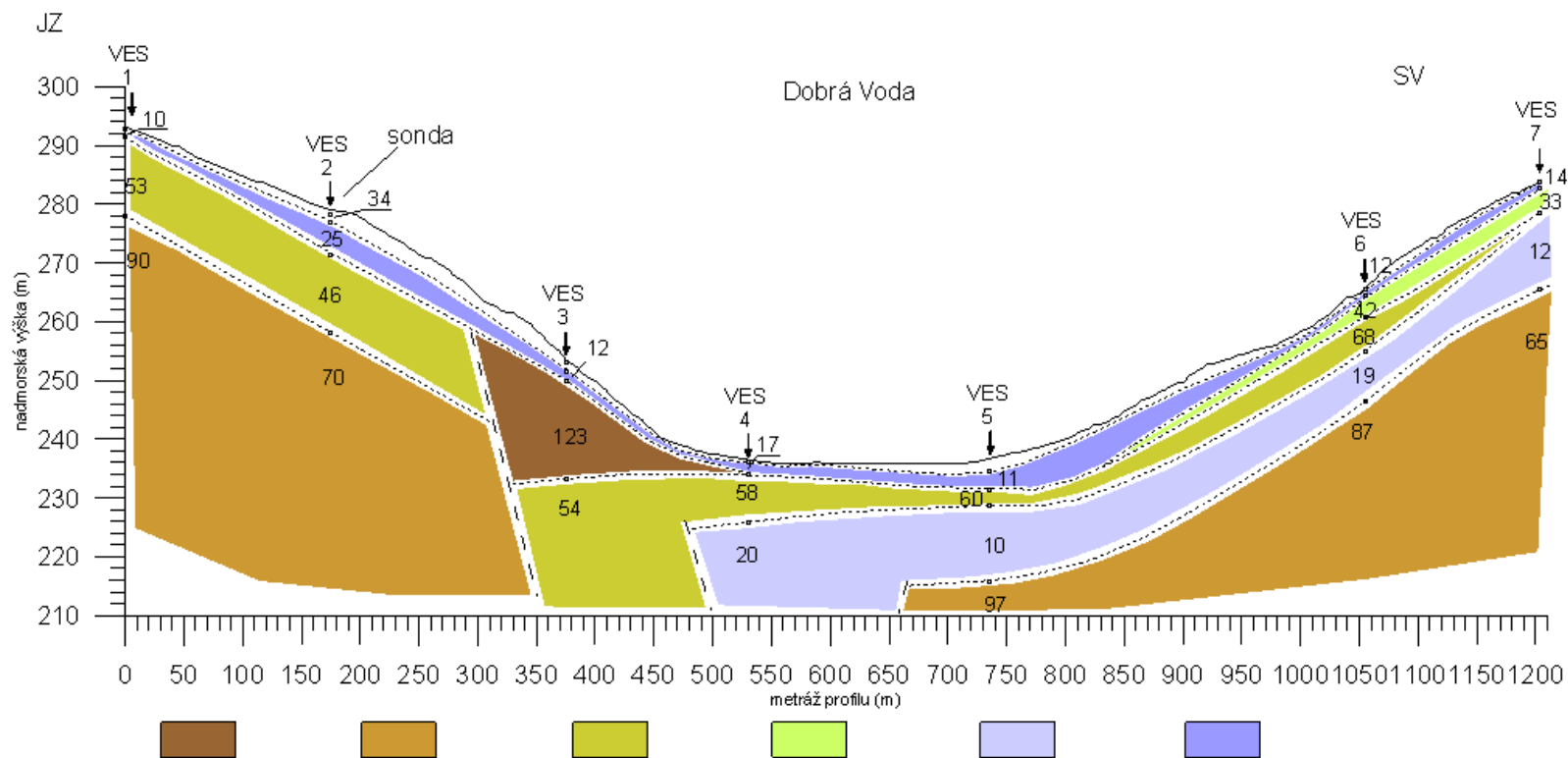
Dobrá Voda



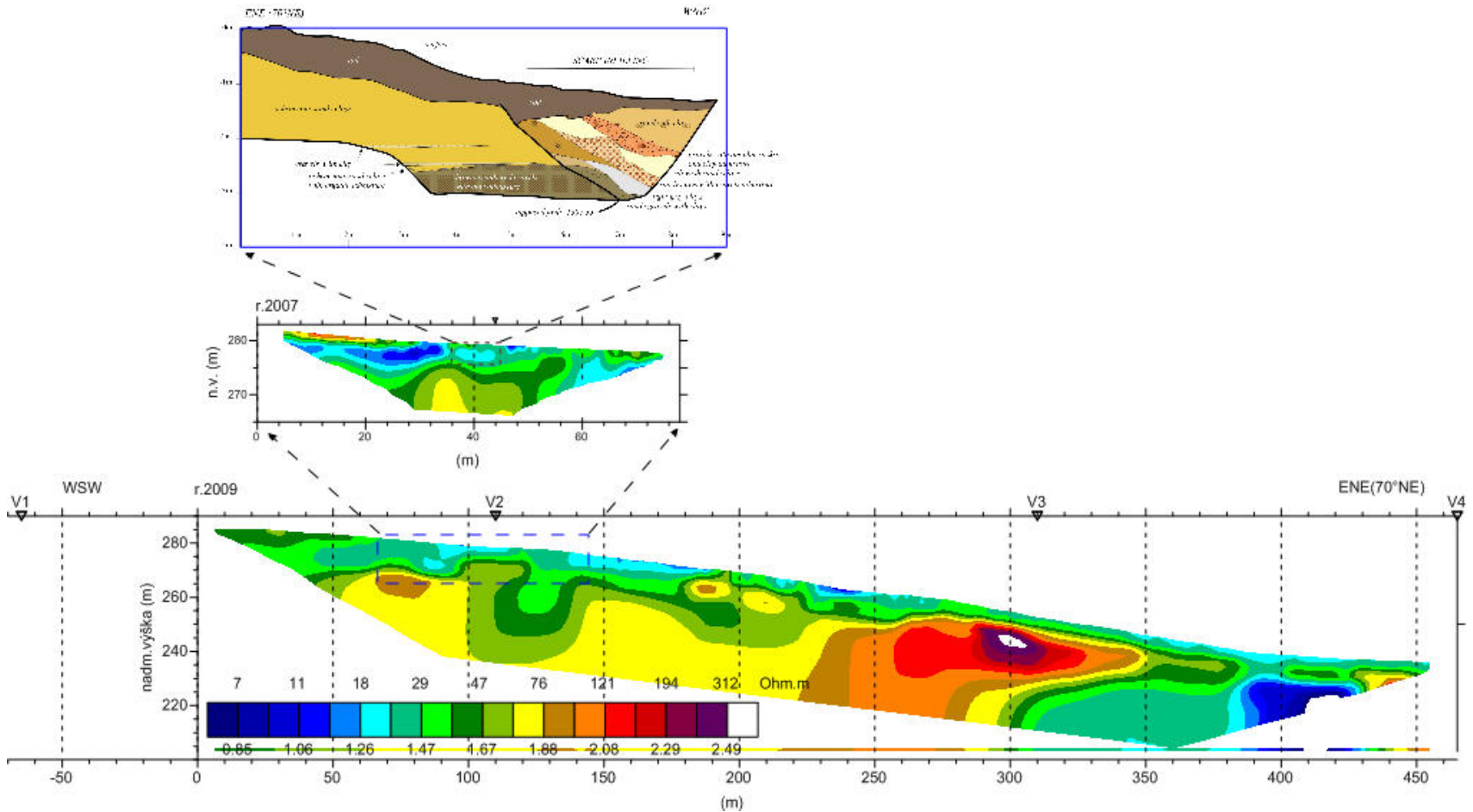
Poloha profilu ERT




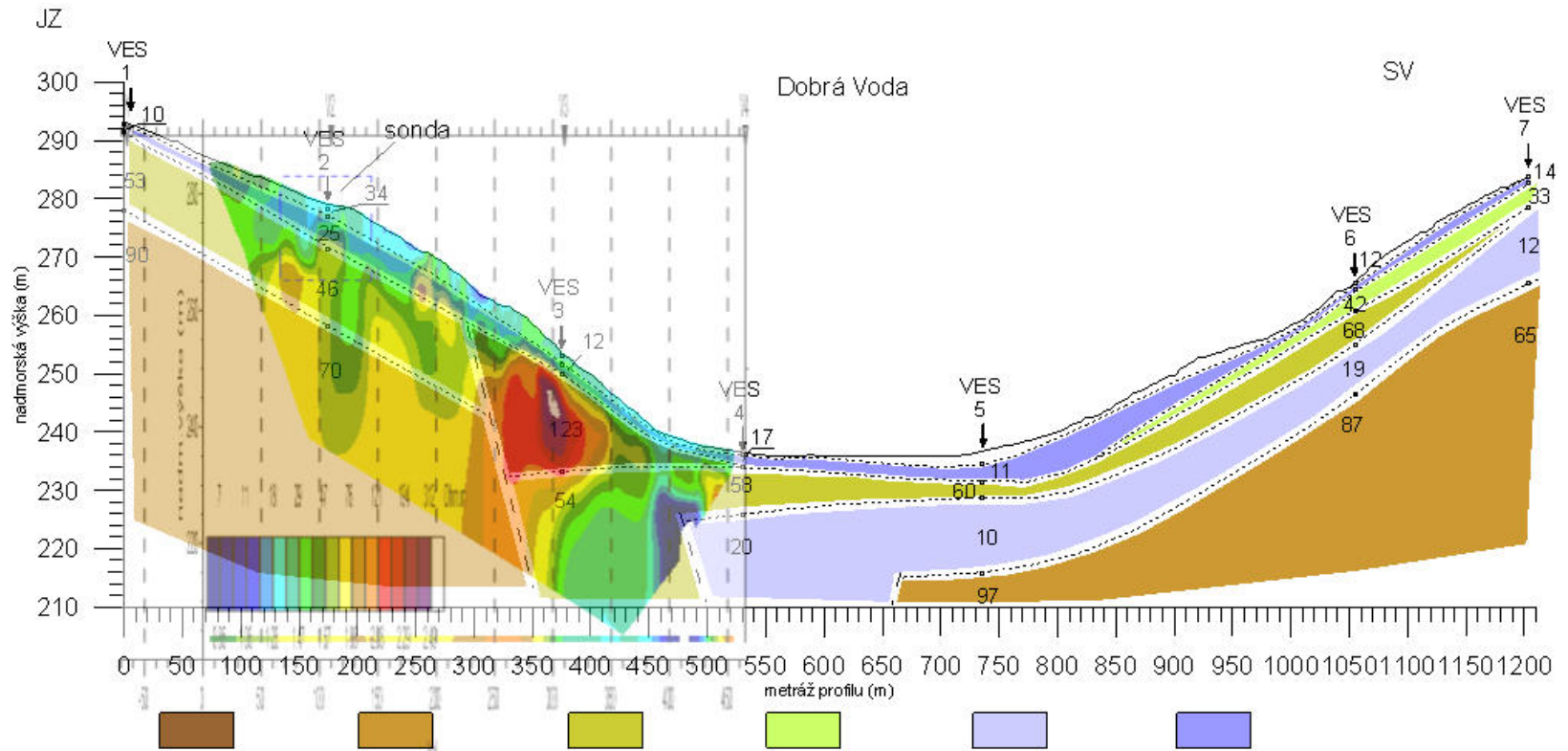
vertikálny rez podľa výsledkov merania VES



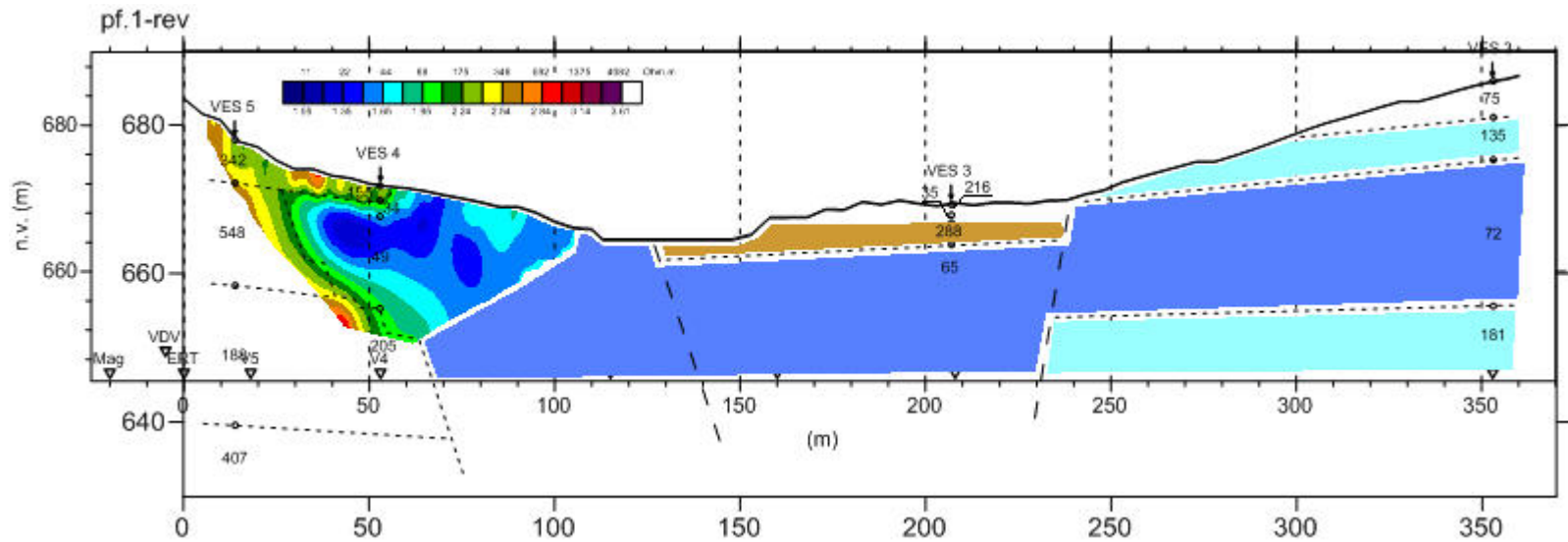
vertikálny rez podľa výsledkov merania ERT



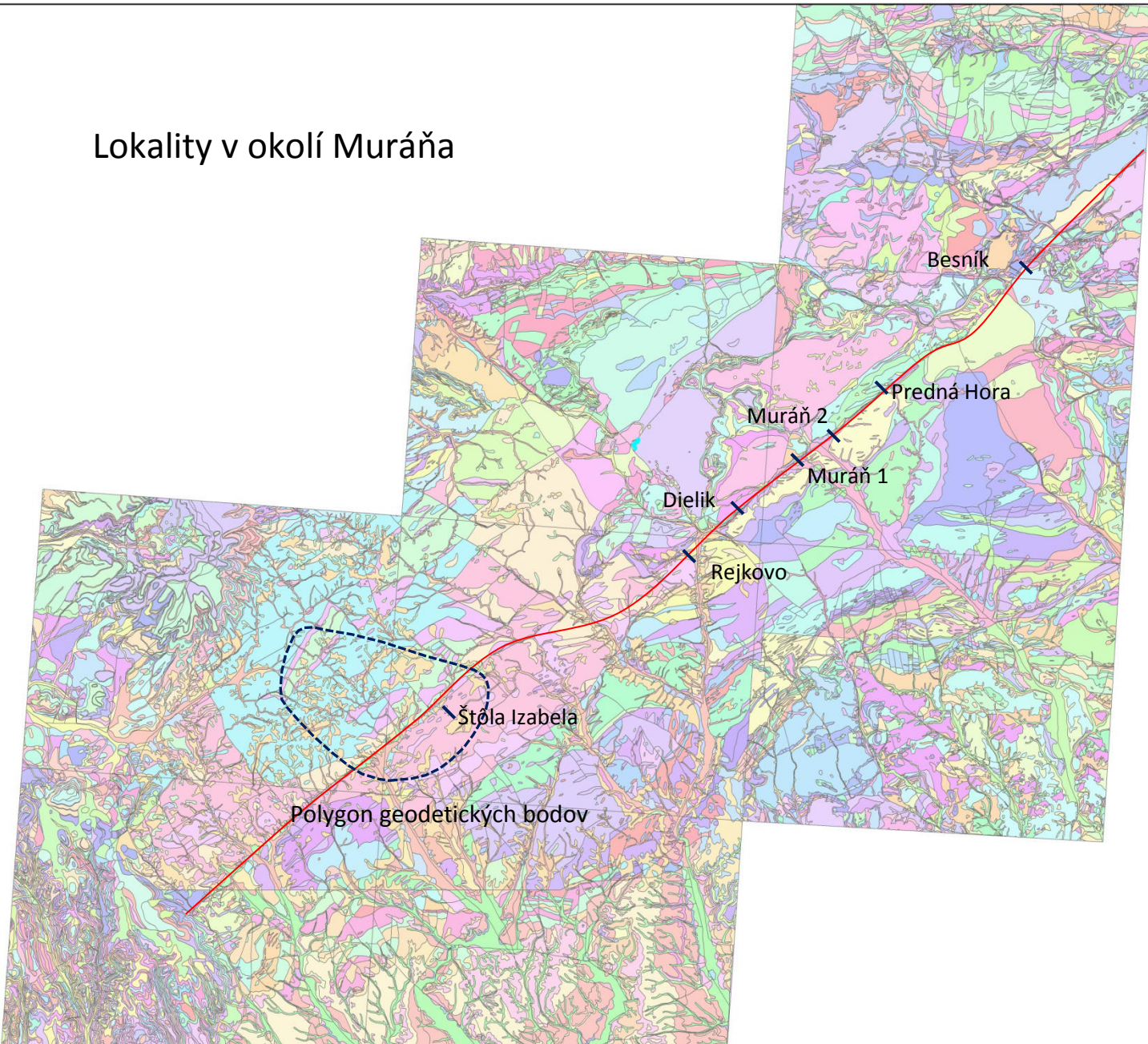
Kombinácia výsledkov podľa VES a ERT



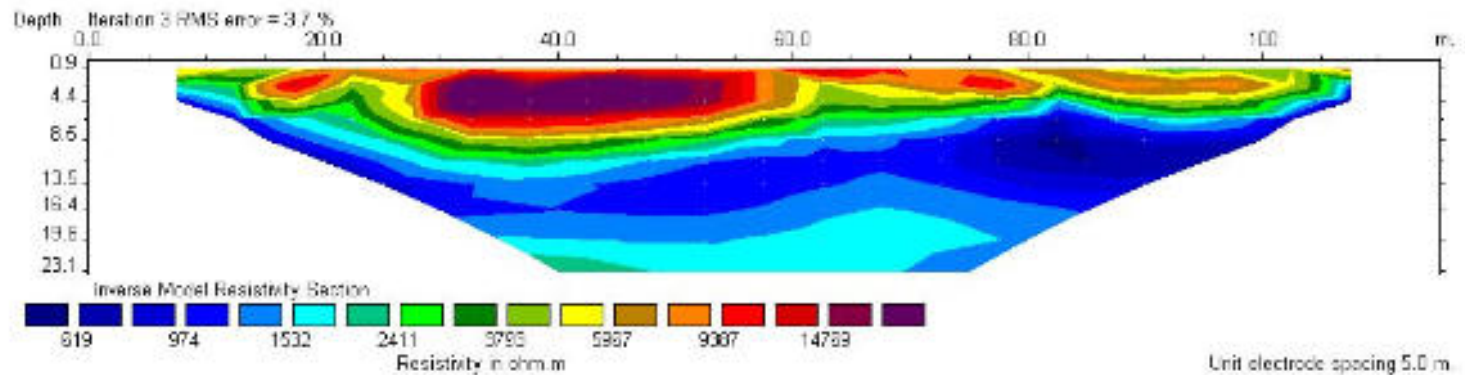
Bystrička pri Martine



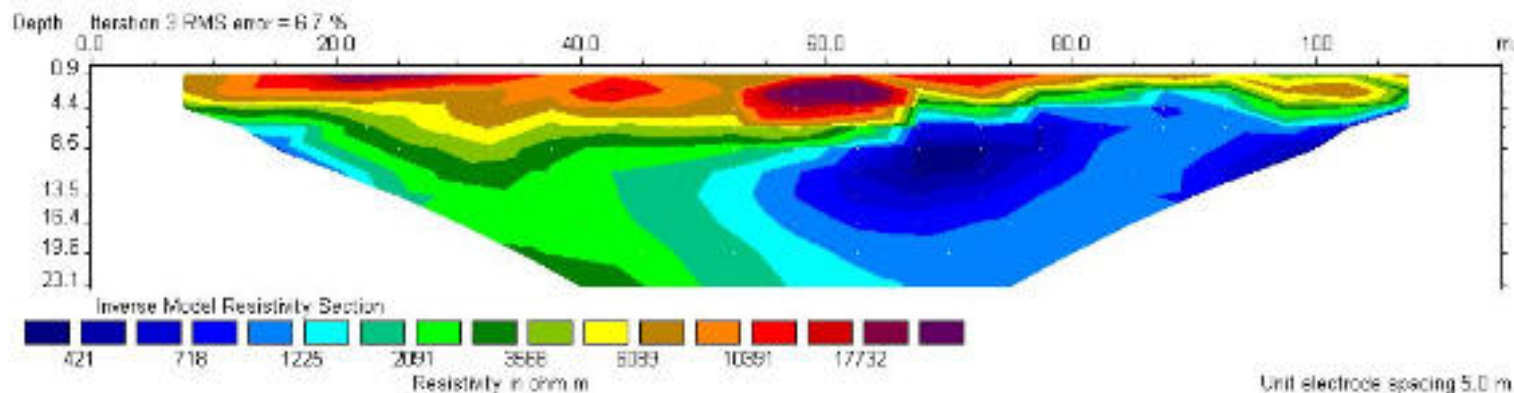
Lokality v okolí Muráňa



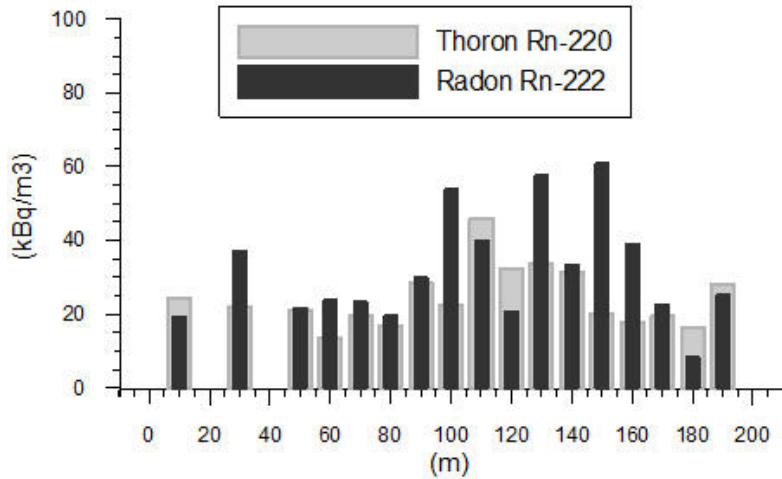
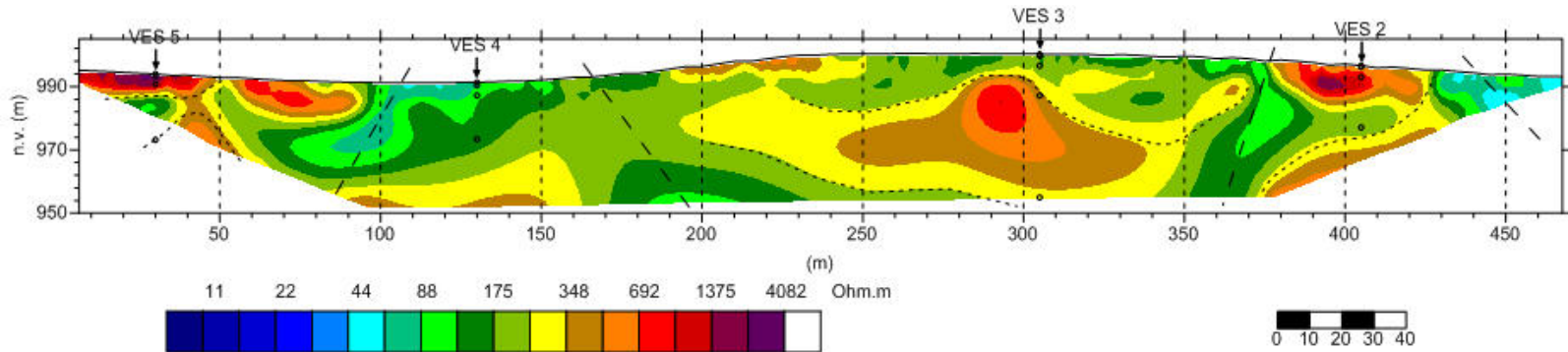
Žabica – stabilita geodetických bodov



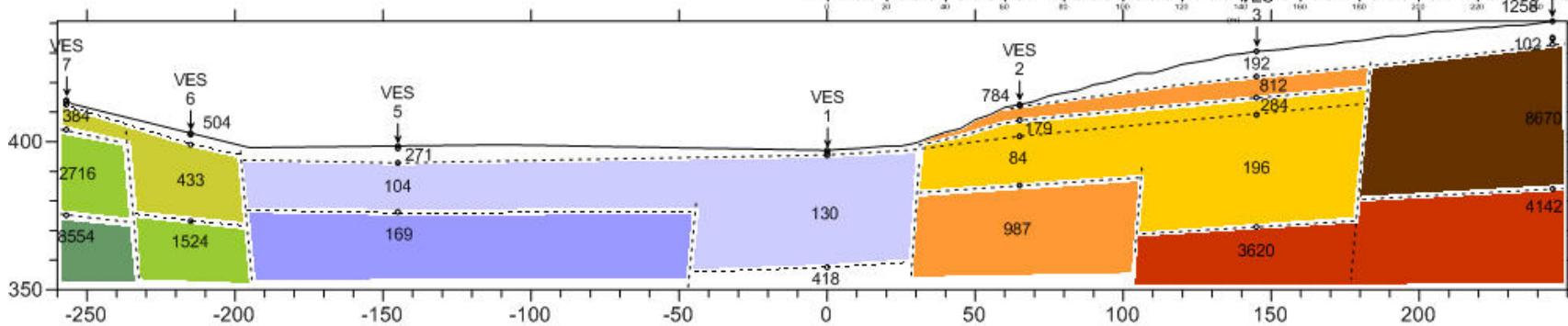
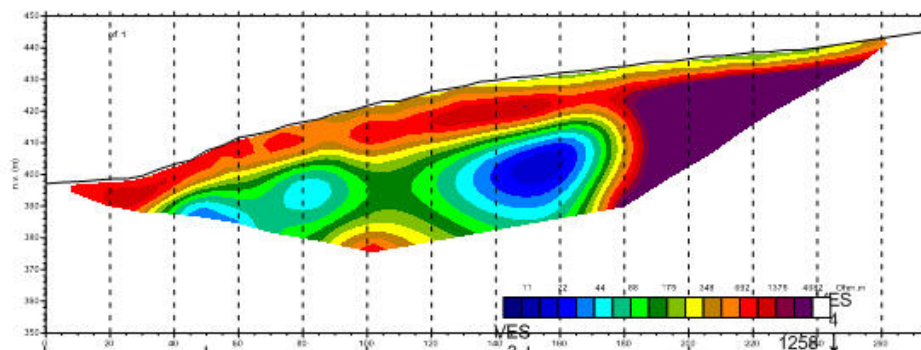

Bratkovica – stabilita geodetických bodov




Sedlo Besník



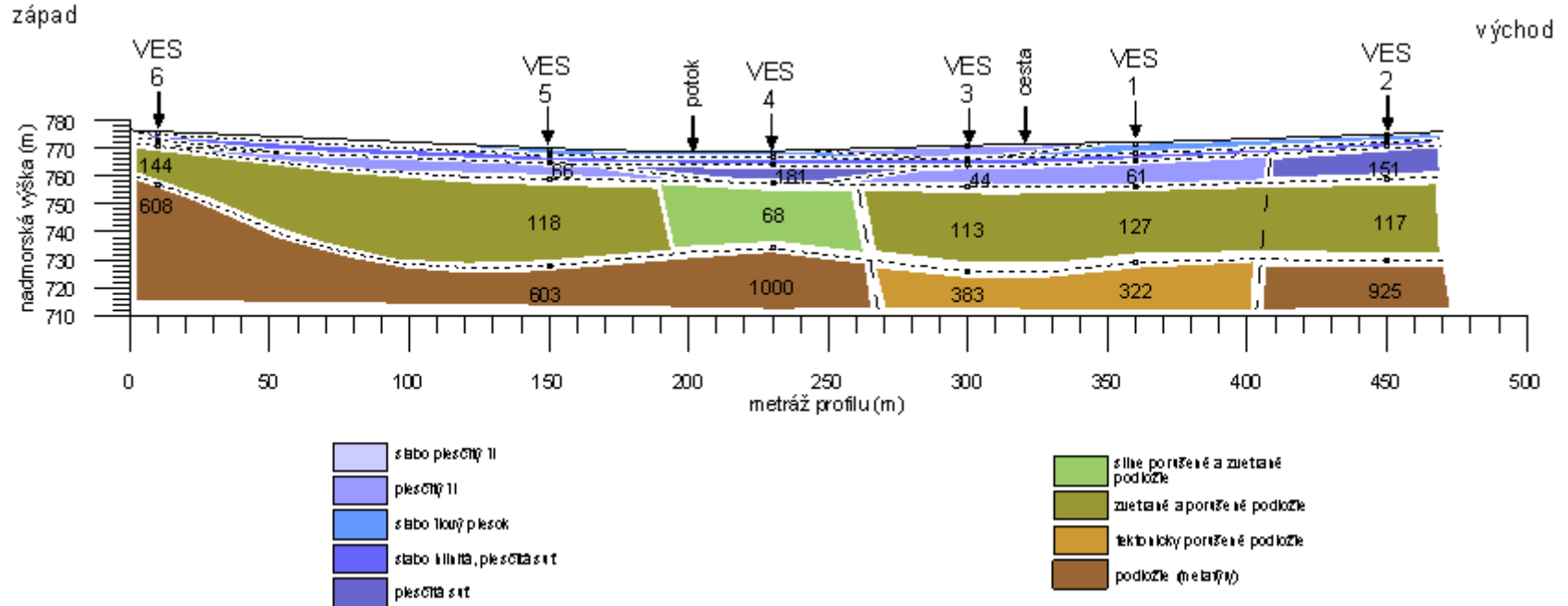
Muráň 2



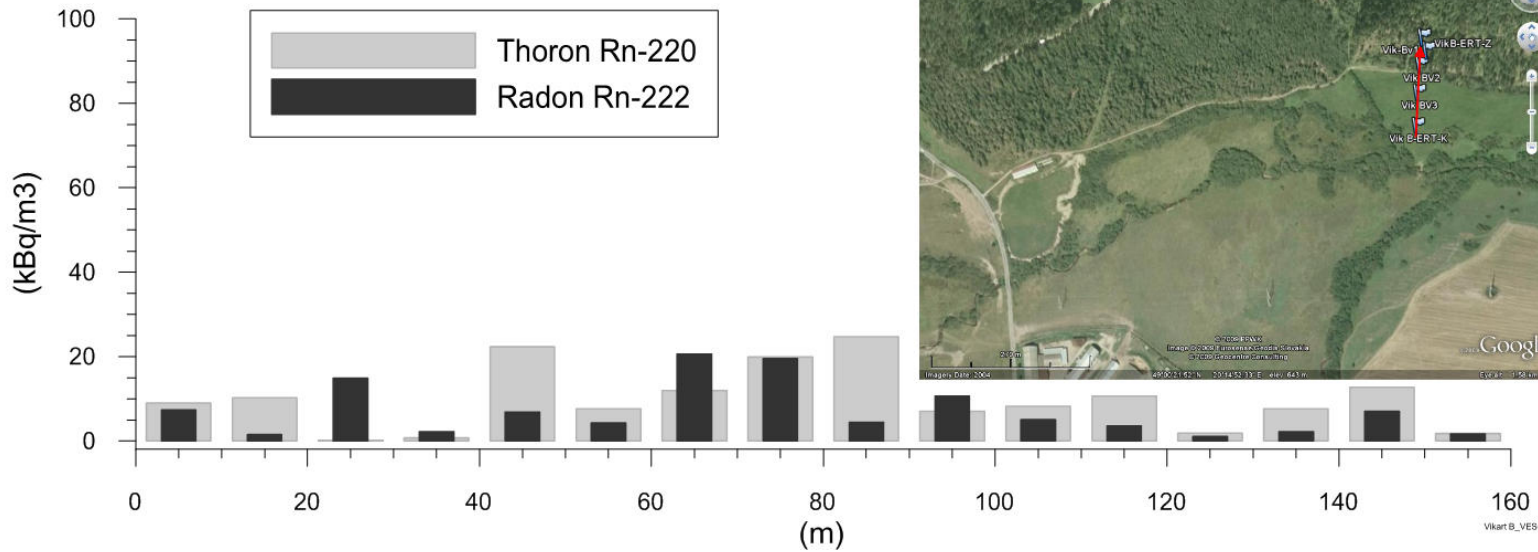
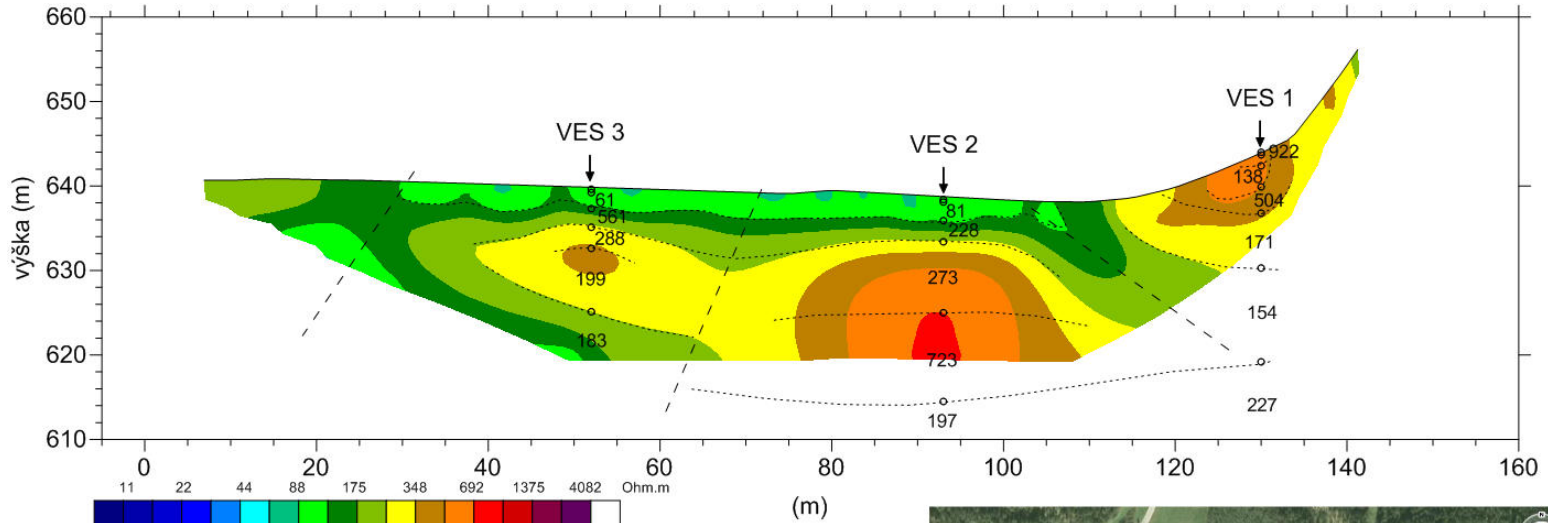
Vikartovce



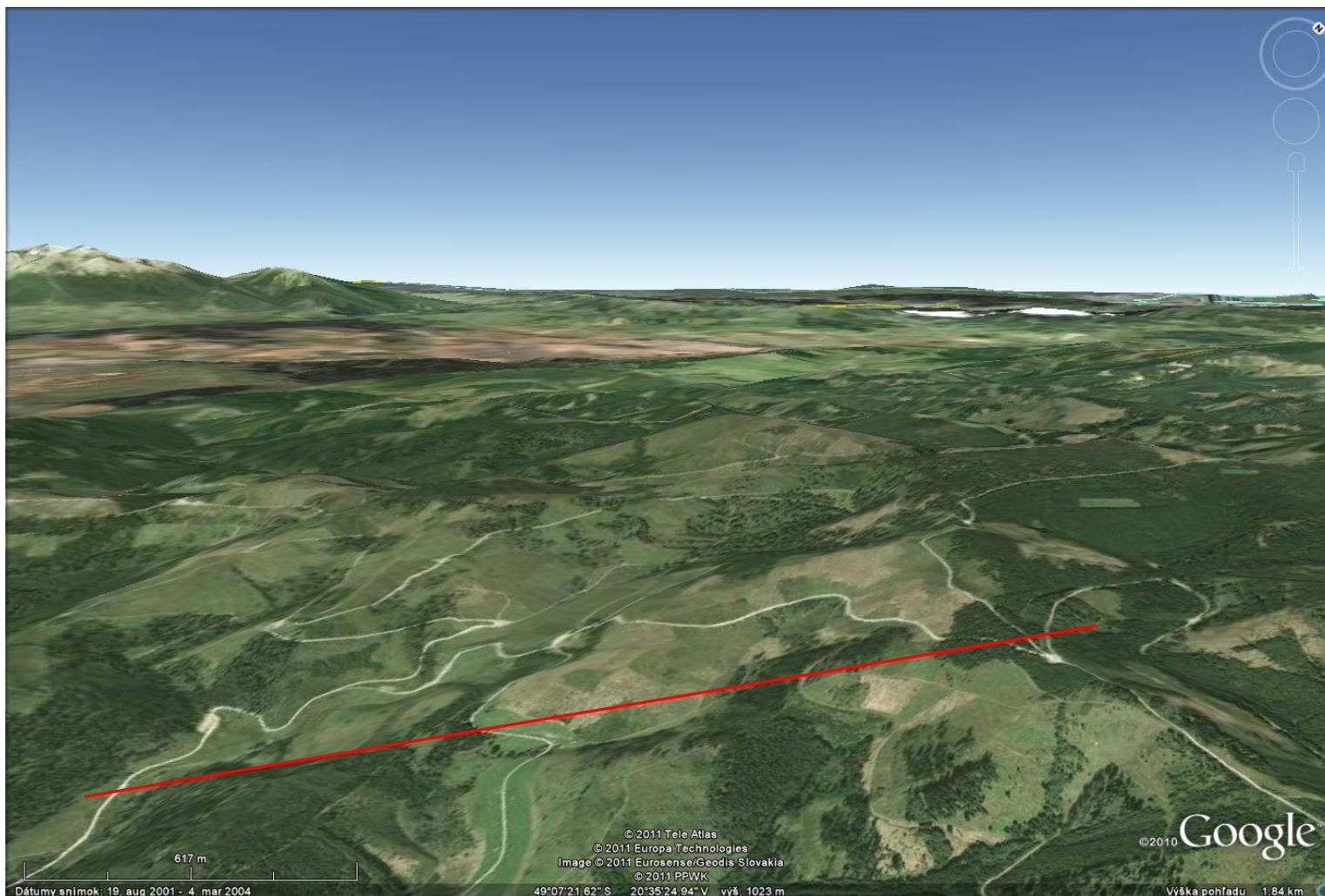
Vikartovský chrbát



Vikartovský zlom



Levočské vrchy



Ďakujeme za pozornost'